


WALKACROPOLIS

URBAN WALKWAY

The elevation of the Pedestrian to a level above traffic!!



WALKACROPOLIS

URBAN WALKWAY

- An elevated pedestrian walkway, it lifts people up to a pleasant tree-lined boulevard above cars and traffic that spans across New York or any city!
- The top side provides a safe civic *and* civil environment for people and plants. Carbon monoxide remains below.
- The underside is covered in LED panels which provide both light and information to drivers and pedestrians at street level
- The structure increases the public realm and reclaims the area above the street for public programming and pleasure.
- It provides access to retail frontages on the 2nd floor and 3rd floor
- It also un-breaks the active transport (walking) time to cross a city like Manhattan --making it possible to cross the entire city (along 42nd St) in a *pleasant* uninterrupted half hour.

WALKACROPOLIS URBAN WALKWAY

A lightweight structure that illuminates, and informs the Public



a **PIAZZA**
above
EVERY
crossing?

THIS IS POSSIBLE!

own bus, or the shuttle.

Let's get up there!

BEGINNING.

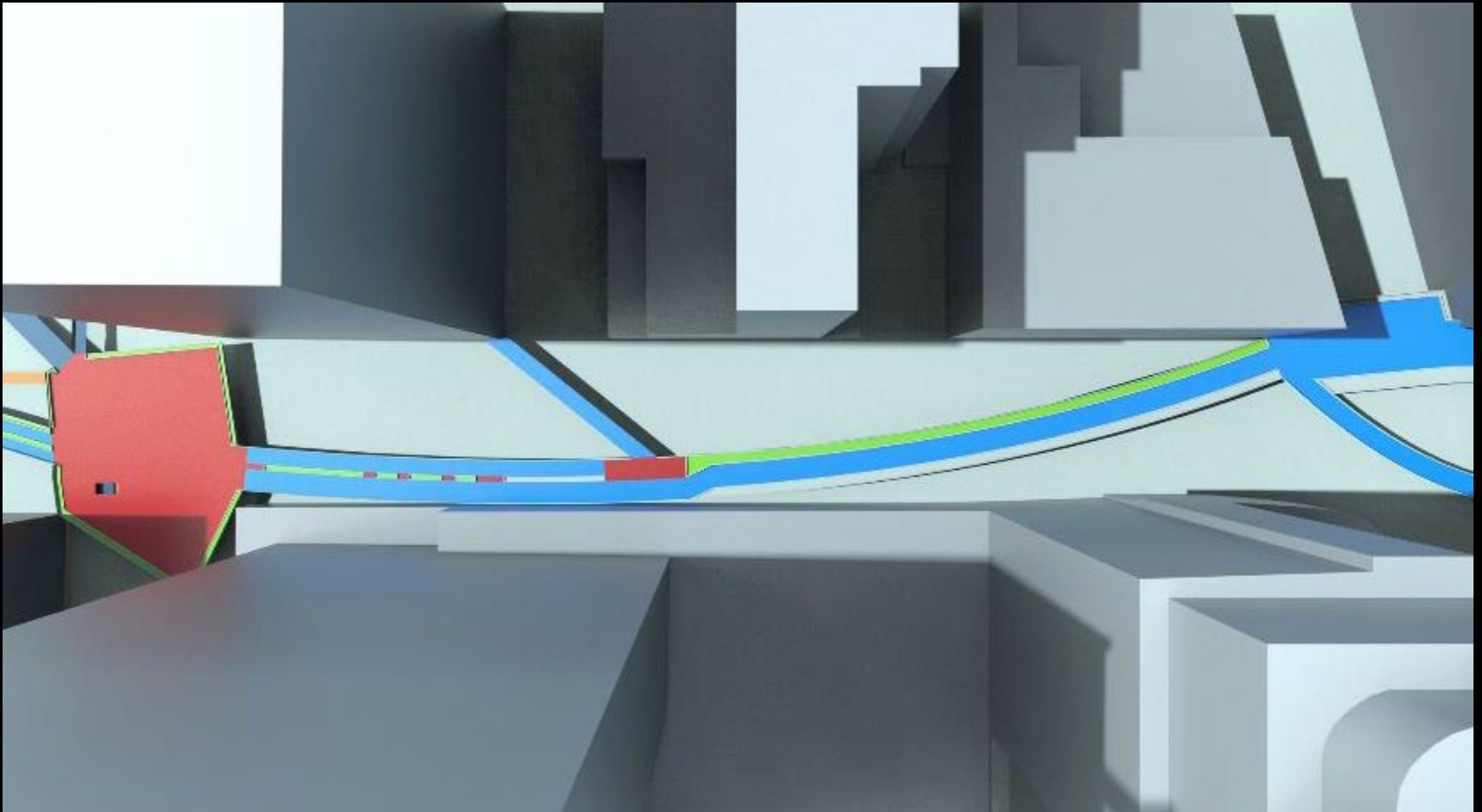
THE ACTUAL IDEA... we didn't want to freak you all out.

Ha, the subway station elevator goes all the way to the top now.

T
TY
HAL
TWIC
H


WALKACROPOLIS URBAN WALKWAY

Intersections become Public squares and meeting places.



WALKACROPOLIS URBAN WALKWAY

A meandering stream, a calm pathway for pedestrians



WALKACROPOLIS URBAN WALKWAY

A connection between retail outlets and public spaces



WALKACROPOLIS URBAN WALKWAY


Access is by Stair, ramp and elevator.



WALKACROPOLIS


URBAN WALKWAY

1/8th scale model of the lightweight deck and supporting legs.




WALKACROPOLIS URBAN WALKWAY

1/3rd scale Model , SMART CITIES NYC 2018



WALKACROPOLIS URBAN WALKWAY

Proposal for Brookfield property management at 30th St. NYC



WALKACROPOLIS

URBAN WALKWAY

